

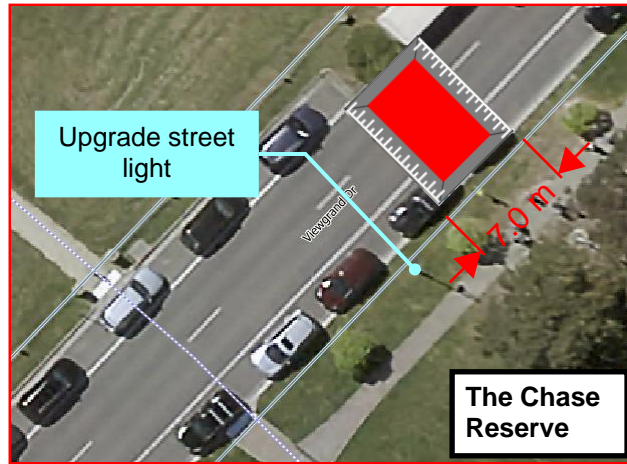
SCALE = 1:5500
Plan Printed on Thursday, 6 February 2020

CIVIC CENTRE
P.O. Box 1000
Narre Warren 3805
Victoria
Tel: (03) 9705 5200
Fax: (03) 9704 9544
Email: caseycc@casey.vic.gov.au

Disclaimer

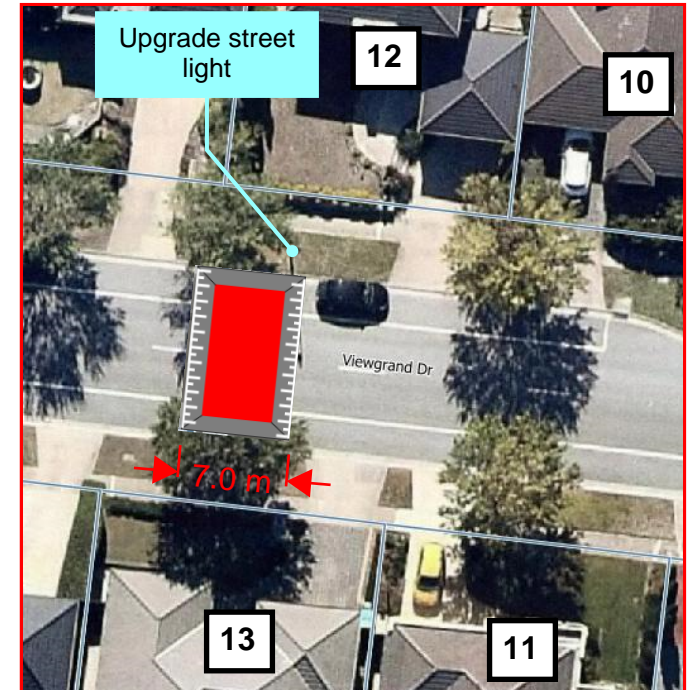
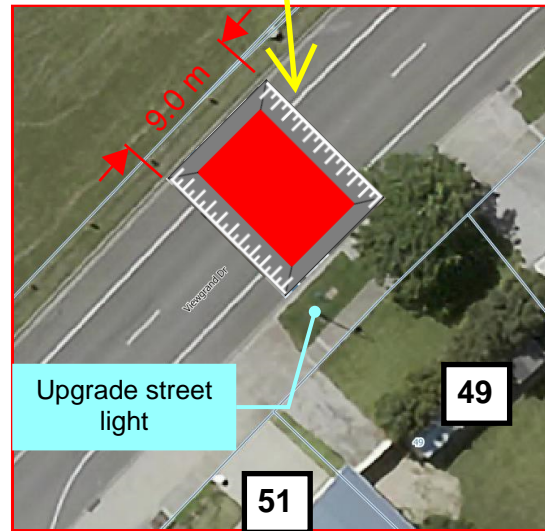
This map has been produced by the City of Casey. The map contains data supplied under licence from the State of Victoria. Whilst every effort has been made to ensure the information contained in the map is up-to-date and accurate neither the City of Casey nor the State of Victoria accepts responsibility if the map is not complete and/or contains inaccuracies.
No person should rely on the information without first obtaining independent advice from a suitably qualified person. This map is not to be reproduced without prior consent from the City of Casey.

Local Traffic Management Proposal
Viewgrand Drive, Berwick (From Skyline Way To Soldiers Road)



This Speed Hump will be 75mm high and 6 metres long with a 1.5 metre ramp on each approach.

This speed hump is on a bus route and at the base of a slope.



Unless indicated on the plan, the Flat Top Speed Humps will be

- 4 metres long
- with a ramp that is 1.5 metres long on each approach
- and 100 mm high

The Street Light Upgrades will be

- 70 Watt LED lights.
- mounted at a height of 7.5 metres with a 1.5 metre arm.
- A new pole will replace the existing pole at the same location. Poles will be painted green to match the colour of the existing street lights.

