

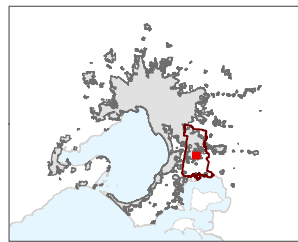


AMENDMENT C286case



LEGEND

-  DCPO - Development Contributions Plan Overlay
-  Local Government Area



Part of Planning Scheme Maps 11DCPO, 12DCPO & 15DCPO

Disclaimer

This publication may be of assistance to you but the State of Victoria and its employees do not guarantee that the publication is without flaw of any kind or is wholly appropriate for your particular purposes and therefore disclaims all liability for any error, loss or other consequence which may arise from you relying on any information in this publication.

Planning Group
Print Date: 14/02/2023
Amendment Version: 1



A horizontal number line with arrows at both ends. There are 11 major tick marks, creating 10 equal intervals. The first tick mark is labeled '0' above it. The sixth tick mark is labeled '210' above it. The eleventh tick mark is labeled '420' above it. The word 'Metres' is written below the line, centered under the sixth tick mark.

Department
of Transport
and Planning